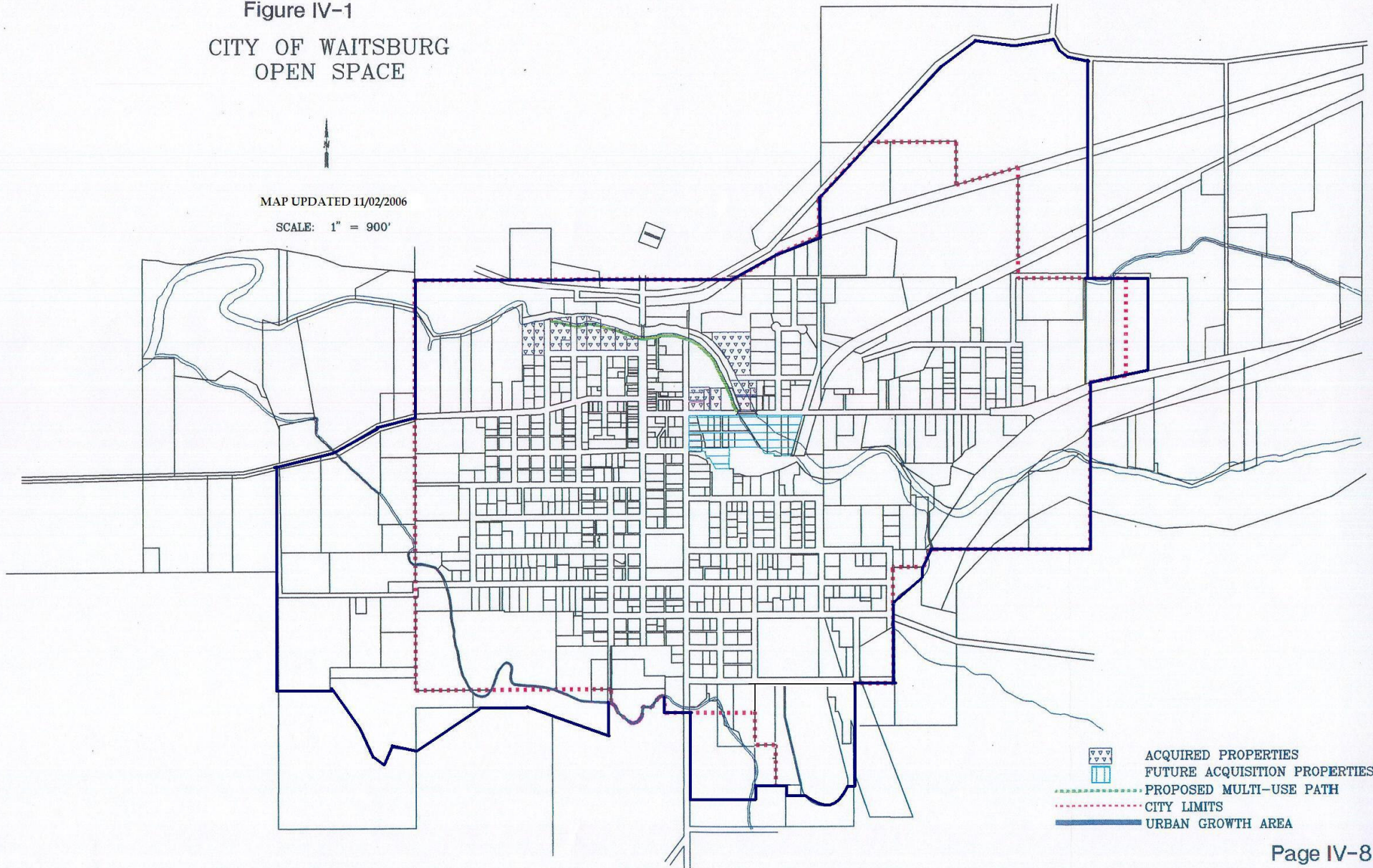







Figure IV-1  
CITY OF WAITSBURG  
OPEN SPACE

MAP UPDATED 11/02/2006

SCALE: 1" = 900'



-  ACQUIRED PROPERTIES
-  FUTURE ACQUISITION PROPERTIES
-  PROPOSED MULTI-USE PATH
-  CITY LIMITS
-  URBAN GROWTH AREA