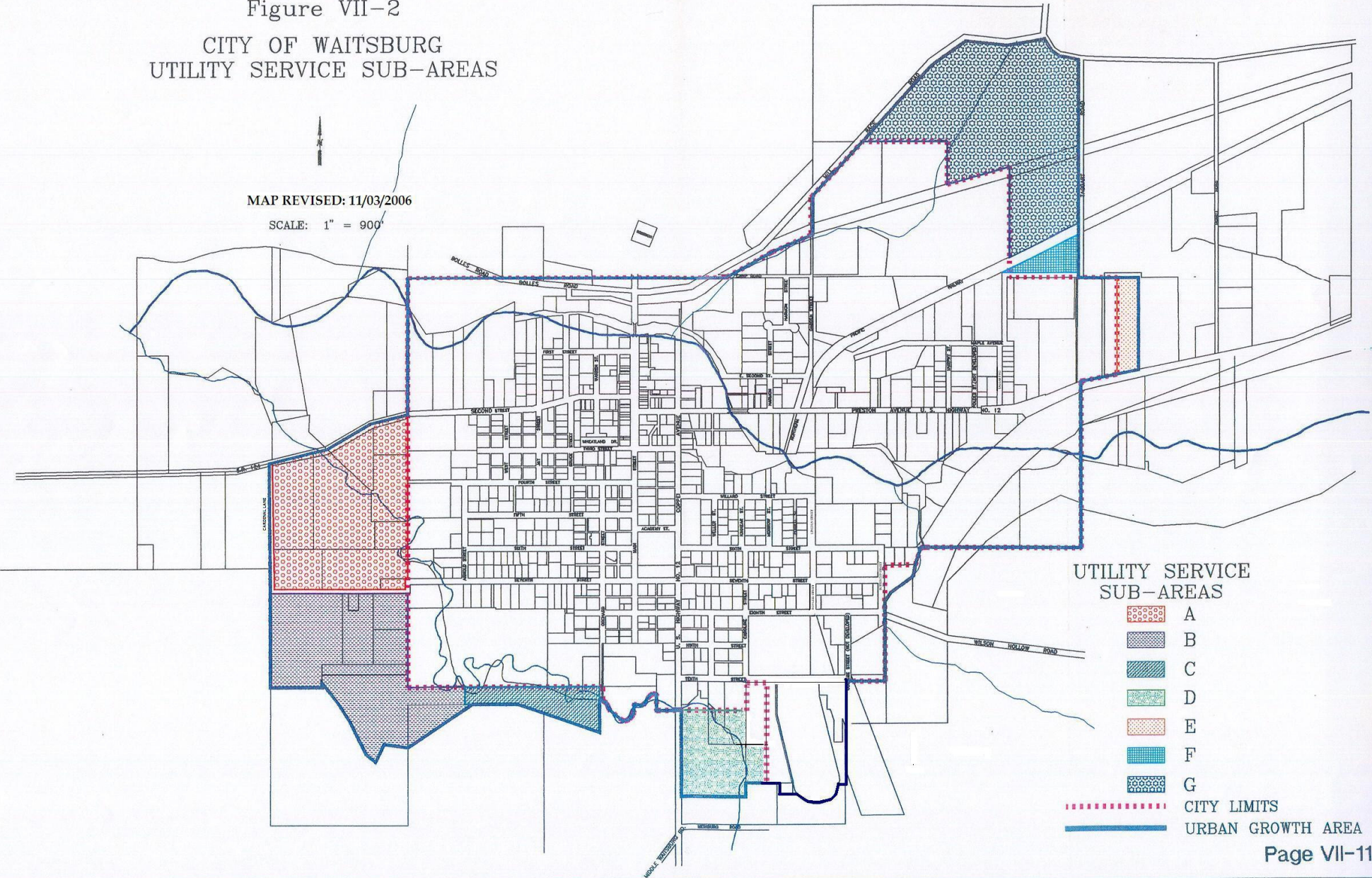











Figure VII-2  
 CITY OF WAITSBURG  
 UTILITY SERVICE SUB-AREAS

MAP REVISED: 11/03/2006

SCALE: 1" = 900'



UTILITY SERVICE  
 SUB-AREAS

-  A
-  B
-  C
-  D
-  E
-  F
-  G
-  CITY LIMITS
-  URBAN GROWTH AREA